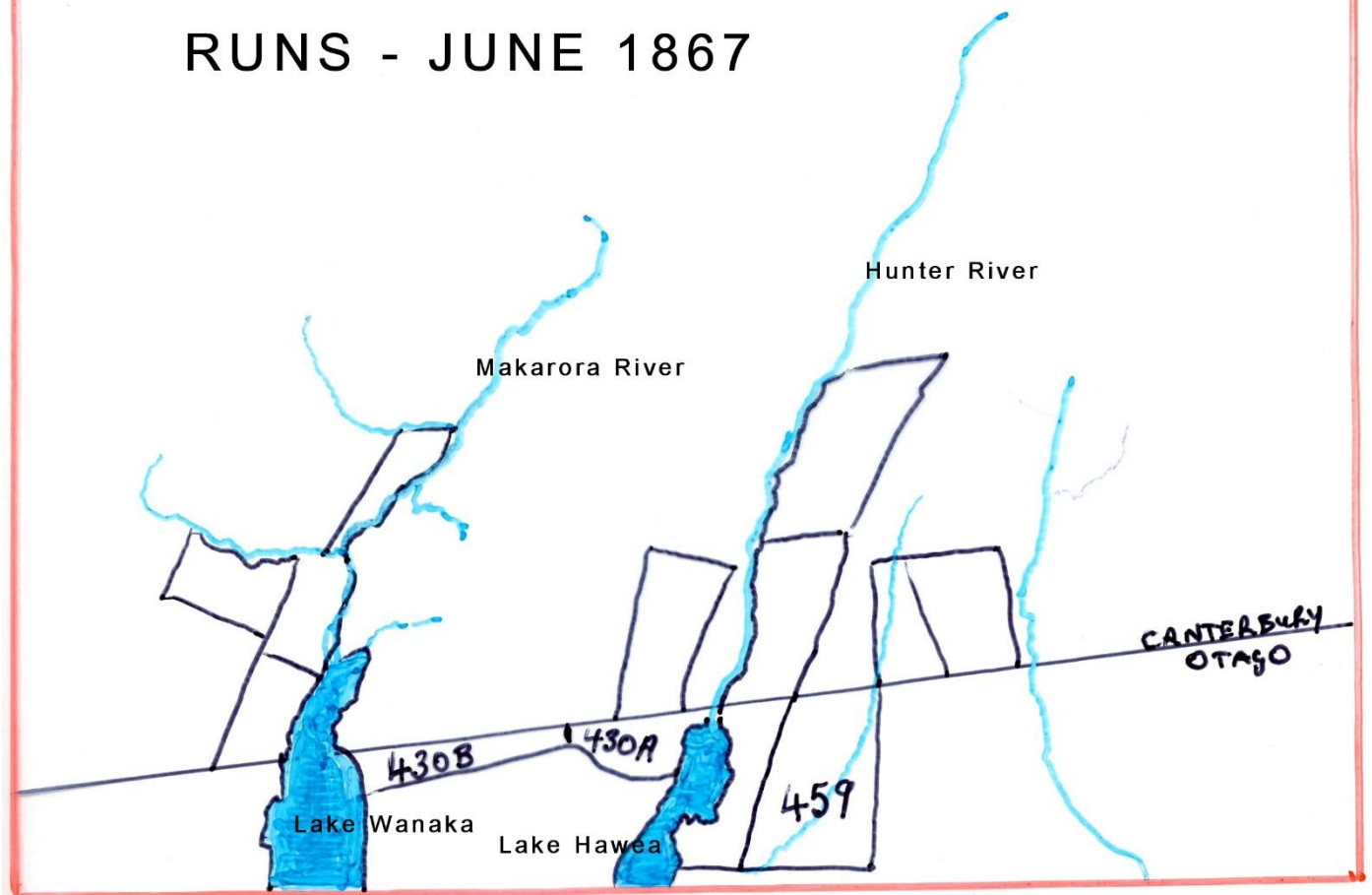


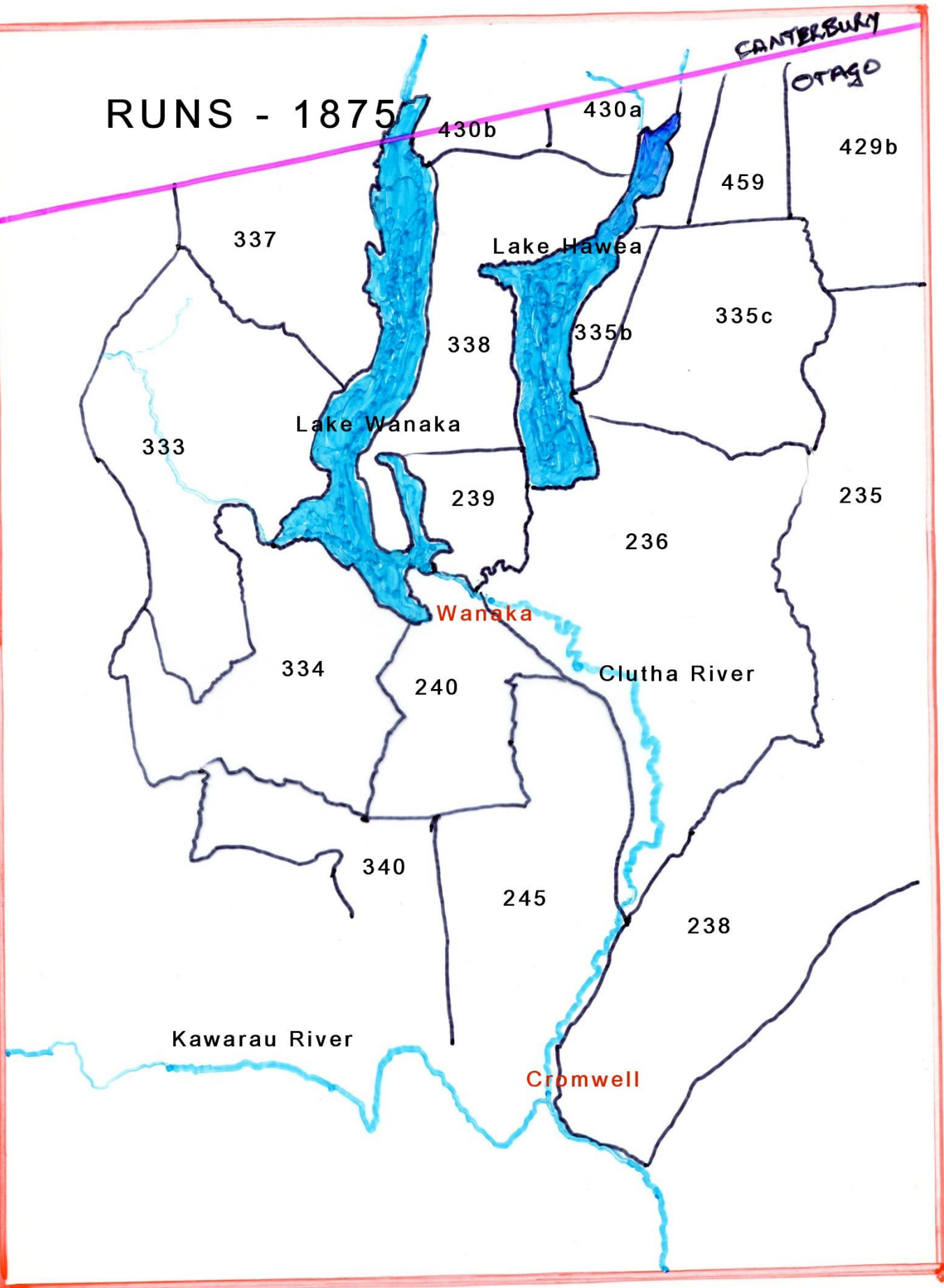
# RUNS - JUNE 1867



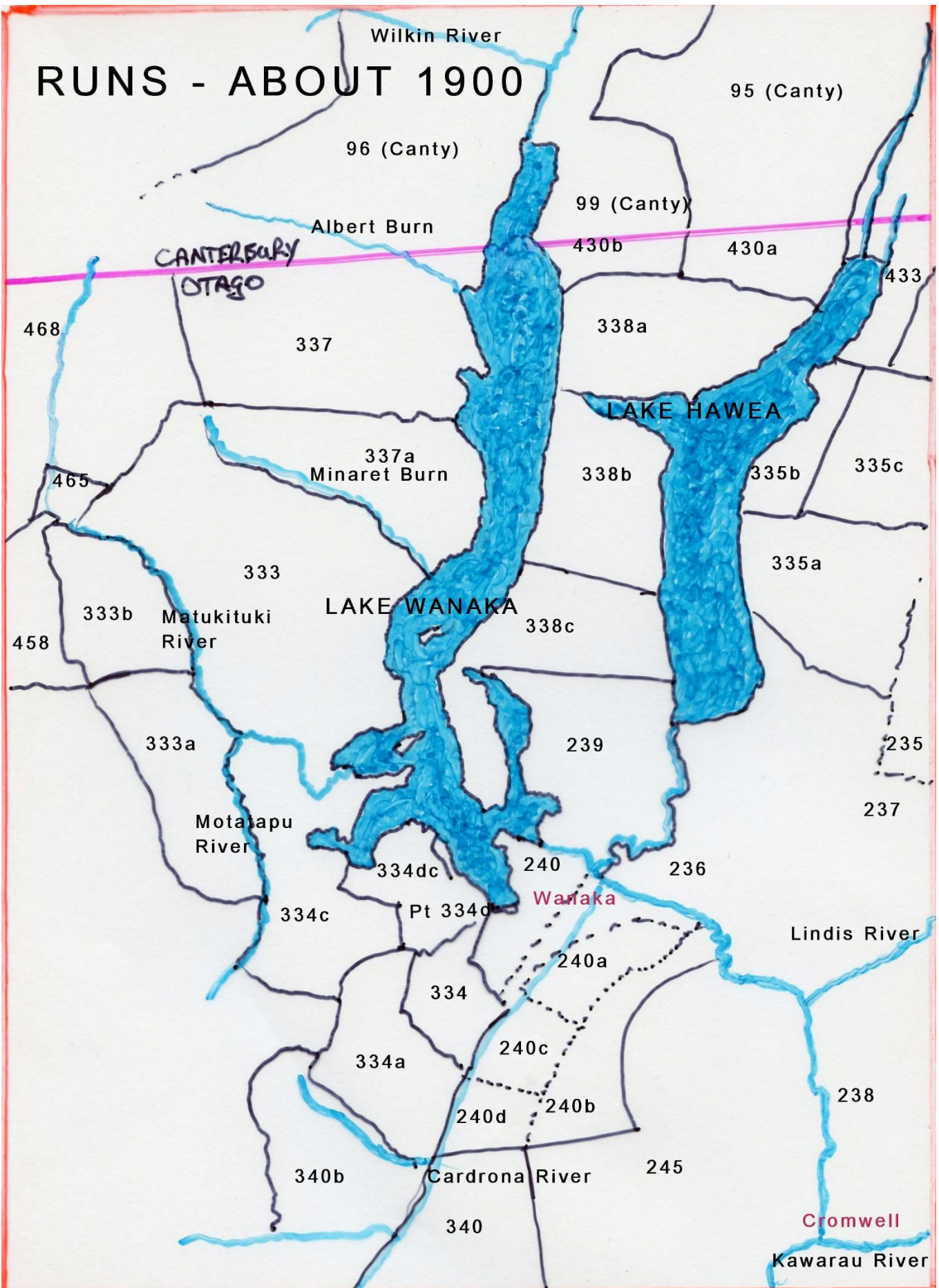
# RUNS - 1875

CANTERBURY

OTAGO



# RUNS - ABOUT 1900



## THE FIRST DEPASTURING LICENCES

RUN NO.	ISSUED TO	RESIDENCE	START DATE	DATE SIGNED
235	John McLean	Christchurch	5 Sep 1858	19 Apr 1859
236	Alexandrina McLean	Christchurch	5 Sep 1858	19 Apr 1859
237	Allan McLean	Christchurch	5 Sep 1858	19 Apr 1859
238	Robertson McLean	Christchurch	5 Sep 1858	19 Apr 1859
239	Charles Freeland & Thomas Maude	Christchurch	5 Sep 1858	16 Aug 1859
240	John Britten & Edmund Maude	Christchurch	5 Sep 1858	16 Aug 1859
245	Herbert Meyers	Otago	5 Sep 1858	24 Aug 1859
333	James Mellis Stuart & John Gibson Kinross	Wellington	26 Feb 1860	16 May 1861
334	John Roy	Dunedin	26 Feb 1860	24 Dec 1860
335	I & W Aylmer	Canterbury	26 Feb 1860	2 May 1861
337	William Gabriel Filleul	Waitaki	26 Feb 1860	24 Dec 1860
338	Richard Anthony Filleul	Waitaki	26 Feb 1860	24 Dec 1860
340	William Mills	Dunedin	26 Feb 1860	27 Jun 1861

### RUNS TIMELINES THAT FOLLOW

The following tables indicate the ownership of each Run and how/when some were split up into smaller Runs or merged into larger ones. The position of each name indicates the approximate time during each year that ownership changed.

**Abbreviation** - "B & NZMA" = Britain & New Zealand Mortgage and Agency Co Ltd

## RUNS OWNERSHIP TIMELINE – Page 1

	<b>235 – 238</b> 353,280 acres	<b>239</b> 17,920 acres	<b>240</b> 51,200 acres			
<b>1858</b>	McLeans	C Freeland & T Maude	J Britten & E Maude Brown			
<b>1860</b>	35000 sheep 40000 sheep	R Wilkin Wilkin & Thomson  M Holmes & H Campbell	R Wilkin Wilkin & Thomson  M Holmes & H Campbell			
<b>1870</b>			<b>240A</b> 35000 acres H Campbell		<b>240B</b> 12000 acres Howell, Loughman & Cocks	
<b>1880</b>	F H Moore T A Fraser (236D)  A R Blackwood	B & NZM & A  H Campbell	240 Huddleston Cut up for settlement	240A H Campbell  B & NZMA, H Campbell B & NZMA & A	240C	240D
<b>1890</b>	Spence & Parker  F J Dalgety (except 238C, D, E, H, I)	McLeod & Muir  E Cameron		R M & C A Turnbull  A L Turnbull	Spence & Parker	
<b>1900</b>		Horn, Ford & Scott			Nicholls Dalgety & Co	
<b>1910</b>				D Kane		
<b>1920</b>						

Timing indicated in each year is only approximate

## RUNS OWNERSHIP TIMELINE – Page 2

	<b>245</b> 70,000 acres	<b>334</b> 100,000 acres					<b>340</b> 80,000 acres	
<b>1858</b>	H.Meyers							
<b>1860</b>	R Wilkin Wilkin & Thomson  Howell & Loughman	J Roy  M Holmes & H Campbell					W Mills A Strode & W Teschemaker Wilkin & Thomson  Howell & Loughman	
<b>1870</b>							<b>340A</b> 63000 acres	<b>340B</b> 16000 acres
							Howell & Loughman	HCampbell
<b>1880</b>	A R Blackwood Spence & Parker	<b>334</b>	<b>334a</b>	<b>334b</b>			Spence & Parker	G Joachim  B & NZM & A
		G Joachim  B & & NZM & A	G Joachim  B & NZM & A	H Campbell				
<b>1890</b>		RM & CA Turnbull						Turnbull A L Turnbull
		<b>334</b>	<b>334a</b>	<b>334b</b>	<b>334c</b>	<b>334d</b>		
<b>1897</b>		J&R Studholme	A L Turnbull	R M Paterson	H Barker	H Barker		
<b>1900</b>								
<b>1907</b>	Nichols Dalgety & Co				W A Scaife	W A Scaife	Nichols Dalgety & Co	
<b>1910</b> <b>1911</b>		F D Thomson	D Kane		W A Scaife Jnr	W A Scaife Jnr		D Kane

Timing indicated in each year is only approximate

## RUNS OWNERSHIP TIMELINE – Page 3

	<b>337</b> <b>50,000 acres</b>	<b>338</b> <b>50,000 acres</b>			<b>430</b>	
<b>1860</b>	W G Filleul W Britten & M Burke M Burke  Pole & Cameron Reid & Bathgate McLaren & Renshaw	R A Filleul W Britten & M Burke M Burke  Pole & Cameron Reid & Bathgate McLaren & Renshaw				
<b>1870</b>	Scotch Trust Co  H Campbell A C Thompson	Scotch Trust Co  H Campbell			<b>430</b> <b>10,000 acres</b>	<b>430b</b> <b>4500 acres</b>
					W Fraser	Scotch Trust Co  H Campbell
<b>1880</b>	E Cargill  B & NZMA	<b>338a</b> <b>25000 acres</b>	<b>338b</b> <b>14660 acres</b>	<b>338c</b> <b>18430 acres</b>	J Perriam & R McGregor  T Tuohy	C Colquhoun Mortgage to NZM & I  B Cotter
		C Colquhoun  NZM & I F Melland C Colquhoun B Cotter	NZM & I F Melland C Colquhoun B Cotter B & NZMA	H Campbell		
<b>1890</b>	H McKay W Dancey  J Ferris & H Schutter  F Thomson		McLeod & Muir  E Cameron	McLeod & Muir  E Cameron		
<b>1900</b>	W Waldron	C McLennan  M Faulks	Horn, Ford & Scott	Horn Ford & Scott	A P McGregor  I & A Taylor	C McLennan  M Faulks
<b>1910</b>	H J Ewing  C&F Freeman	J Woods				H Paterson
<b>1920</b>	A Mead					J Taylor  J Nichols

Timing indicated in each year is only approximate

# RUNS OWNERSHIP TIMELINE – Page 4

	<b>333</b> 100,000 acres		<b>335</b> 85,000 acres		
1860	J M Stuart & J G Kinross		I & W Aylmer Miller & Gooch		
			<b>335a</b>		<b>335b</b>
1870	H S Thomson		Miller & Gooch T Hill	J & W Shrimpton	
				<b>335 b &amp; c</b>	<b>335d</b>
				W Fraser	C Nicholls
1880	Hogg, Howison & Nicol		E Hodgkinson	T A Fraser H McLean	W Bennett
1890	Maben & Mitchell		J & P Grant	D Bell	A Blackwood
1900	<b>333</b>	<b>333a &amp; b</b>		D G Gunn	
	E Barker E Thomson Mary Scaife A Scaife	Maben & Mitchell T Russell			
1910		Frier & Ruddenklau			
1920		D C Aubrey			

Timing indicated in each year is only approximate



## RUNS OWNERSHIP TIMELINE – Page 5

	<b>433</b> 7,500 acres	<b>459</b> 8,200 acres
<b>1860</b>		
<b>1870</b>	W Fraser	P & T Cotter
<b>1880</b>	J Linton	P Keogh J Linton
<b>1890</b>	H Dowling J Bell	H Dowling J Bell
<b>1900</b>	D G Gunn	D G Gunn
<b>1910</b>	R Denniston P Graham	R Denniston P Graham
<b>1920</b>	M Cameron	M Cameron
<b>1930</b>	F Riley	F Riley

Timing indicated in each year is only approximate

## RUNS OWNERSHIP TIMELINE – Page 6

	<b>458</b> 30,000 acres	<b>465</b> 5,000 acres	<b>468</b> 35,000 acres
<b>1860</b>			
<b>1870</b>  <b>1876</b>	Cameron & Co	Cameron & Urquhart	W Butler
<b>1880</b>	W Mathieson	H McPherson	J B Ewing, C I & T A Russell
<b>1890</b>	J E Burns  H McPherson W B Ewing  D McPherson		H McPherson W B Ewing
<b>1900</b>		F D Thomson D McPherson	
<b>1910</b>			
<b>1920</b>	J Aspinall	J Aspinall	J Aspinall

Timing indicated in each year is only approximate

MAKARORA A

		<b>563</b> 5,000 acres	<b>564</b> 5,000 Acres	<b>572</b> 6,000 acres	<b>576</b> 5,000 acres	
<b>1860</b>		W D Lawrence, Reade & Lawrence A Campbell	W D Lawrence, Reade & Lawrence A Campbell	H Campbell	W G Stewart	
<b>1870</b>		(Forfeited)	(Forfeited)		H Aynsley	
<b>1880</b>						
	<b>97</b> 56,000 acres	<b>96</b> 33,670 acres			<b>98</b> 30,000 acres	
<b>1890</b>	John Kerin J McKenzie  W G Stewart	W G Stewart			W G Stewart	
<b>1900</b>	John Faulks	John Faulks			John Faulks	
<b>1910</b>	H N Hope & M S Barker	H N Hope & M S Barker			H N Hope & M S Barker	
<b>1920</b>						

Timing indicated in each year is only approximate

MAKARORA B

	<b>418</b> <b>15,000 acres</b>	<b>419</b>	<b>417</b>	<b>420</b>		<b>421</b>	<b>422</b>
<b>1860</b>	W Jones  J & W Shrimpton	Gould & Lewis <b>(Abandoned)</b>	W Jones <b>(Abandoned)</b>	Gould & Lewis <b>(Abandoned)</b>		W Jones	W Jones
		<b>524</b>	<b>528</b>				
		J & W Shrimpton	J & W Shrimpton			J & W Shrimpton	J & W Shrimpton
	Henry Driver & John McLean F Huddleston	Henry Driver & John McLean				H Driver & J McLean C W Roberts	H Driver & J McLean C W Roberts
<b>1870</b>	Trust & Ag Co of Aust.	T Fraser W Fraser  NZ Loan & Merc. W Fraser				J Jones  T Fraser W Fraser NZ Loan & Merc.	J Jones  T Fraser W Fraser NZ Loan & Merc.
<b>1880</b>	F Huddleston Trust & Ag Co of Aust. Elizabeth Symons	J Perriam & R McGregor					
	<b>99</b> <b>52,000 acres</b>	<b>95</b> <b>50,000 acres</b>		<b>95a</b> <b>18,000 acres</b>	<b>99a</b> <b>9,500 acres</b>	<b>99b</b> <b>16,000 acres</b>	
<b>1890</b>	Elizabeth Symons  Malcom Campbell	T Touhy		P Cotter  F Cotter	P Cotter F Cotter		
<b>1900</b>	John Faulks	AP Cameron					
<b>1910</b>							
<b>1920</b>							

Timing indicated in each year is only approximate